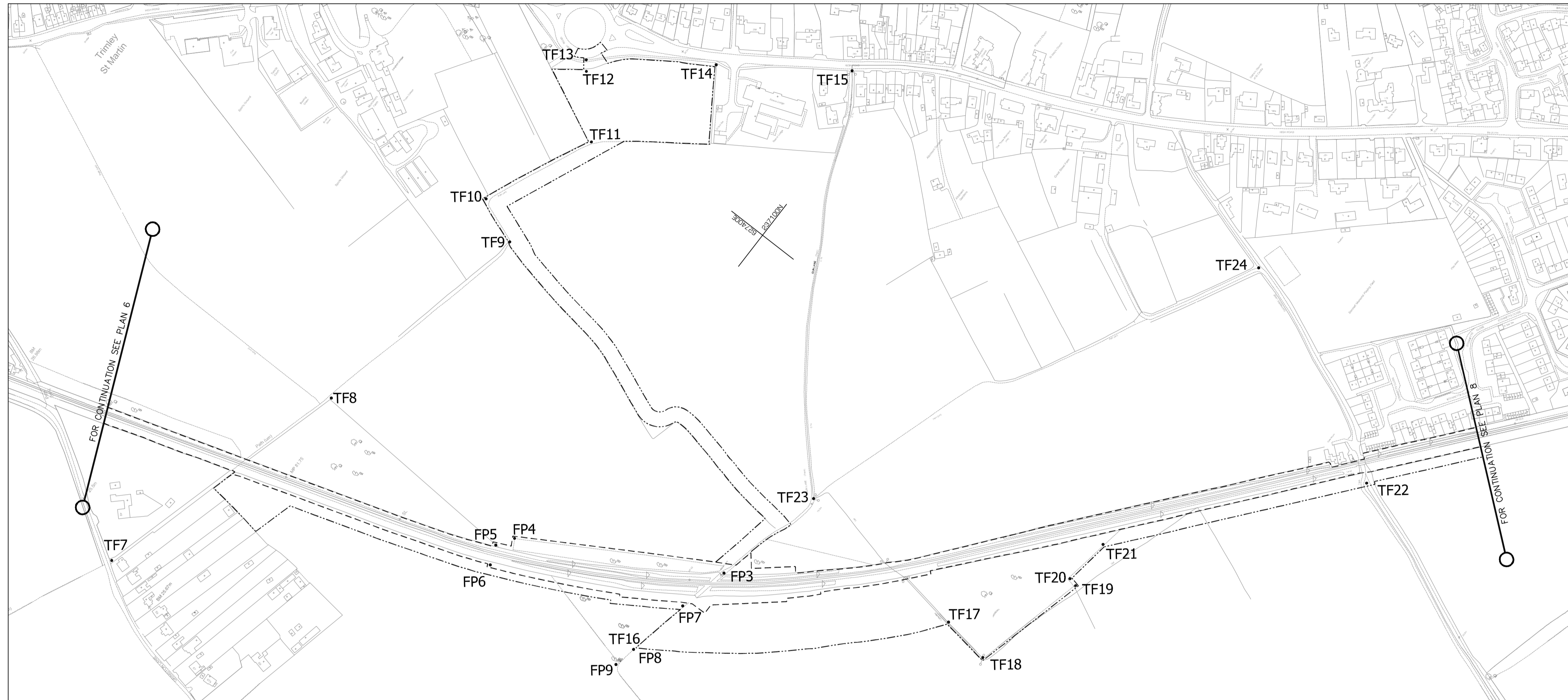
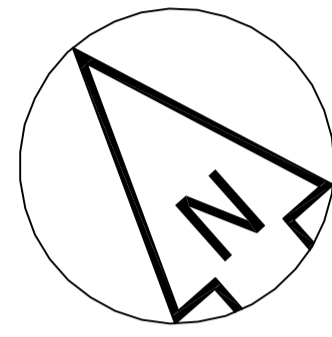


# The Felixstowe Branch Line and Ipswich Yard Improvement Order

## Rights of Way Plans



Plan 7

### KEY

- Limits of Deviation
- - - - Limits of Land to be Acquired or Used

Footpath (FP33 Trimley St. Martin) to be temporarily closed between points TF7 and TF8 for periods not exceeding one week on any one occasion during the construction of the works.

Footpaths (FP29 and FP30 Trimley St. Martin) and No.24 Footcrossing to be temporarily closed between points TF8 and FP9 for the duration of the construction of the works.

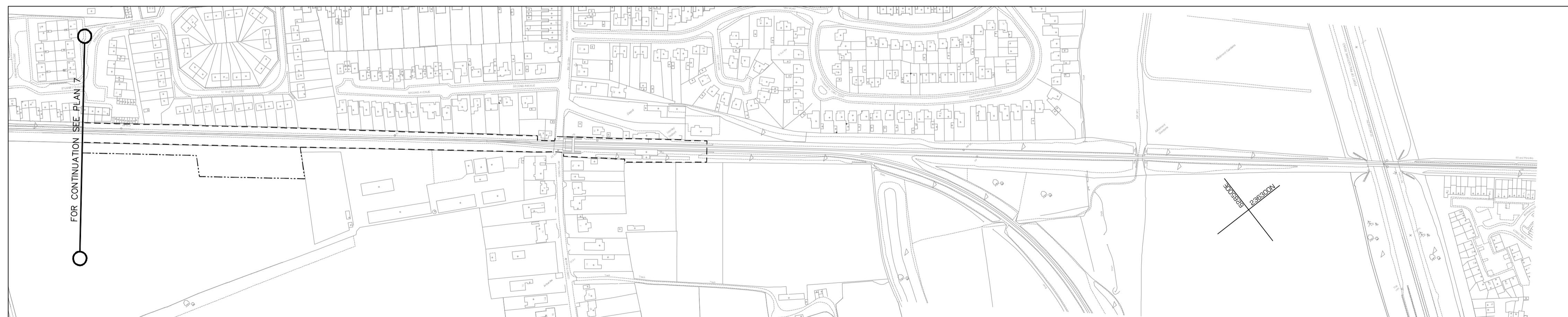
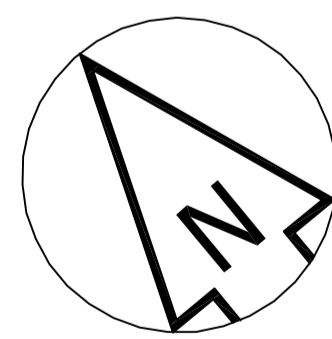
Restricted Byway No. 28 (Gun Lane) to be temporarily closed between points TF15 and TF16 for the duration of the construction of the works.

Way currently designated as Restricted Byway No 28 (Gun Lane) to be permanently diverted from point FP3 via points FP4, FP5 and FP6 to point FP7 and following diversion to be closed to the public for use by vehicles from point FP3 to point FP7. Gun Lane level crossing to be stopped up.

Footpath (FP4 Trimley St. Mary) to be temporarily diverted for the duration of the construction of the works between points TF9 and TF14 via points TF10, TF11, TF12 and TF13 to point TF14.

Restricted Byway/Footpath (FP28 Trimley St. Martin/FP3 Trimley St. Mary) to be temporarily diverted for the duration of the construction of the works between points TF15 and TF16 via points TF17, TF18, TF19, TF20, TF21 and TF22 and then via Keepers Lane, Gaymers Lane and High Road, Trimley St. Mary to point TF15.

Footpath (FP2 Trimley St. Martin) to be temporarily closed between points TF23 and TF24 for the duration of the construction of the works.



Plan 8

Based upon the Ordnance Survey mapping with the permission of the Controller of Her Majesty's Stationery Office © Crown copyright. Unauthorised reproduction infringes Crown copyright and may lead to prosecution or civil proceedings. Licence No. 100000000

