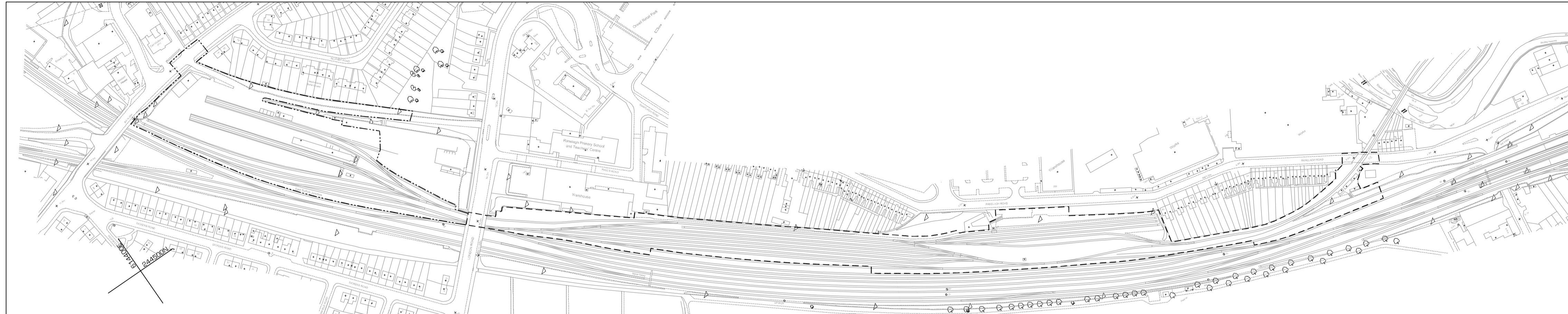
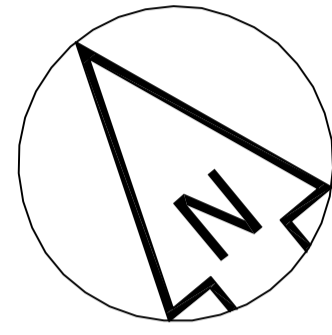


# The Felixstowe Branch Line and Ipswich Yard Improvement Order

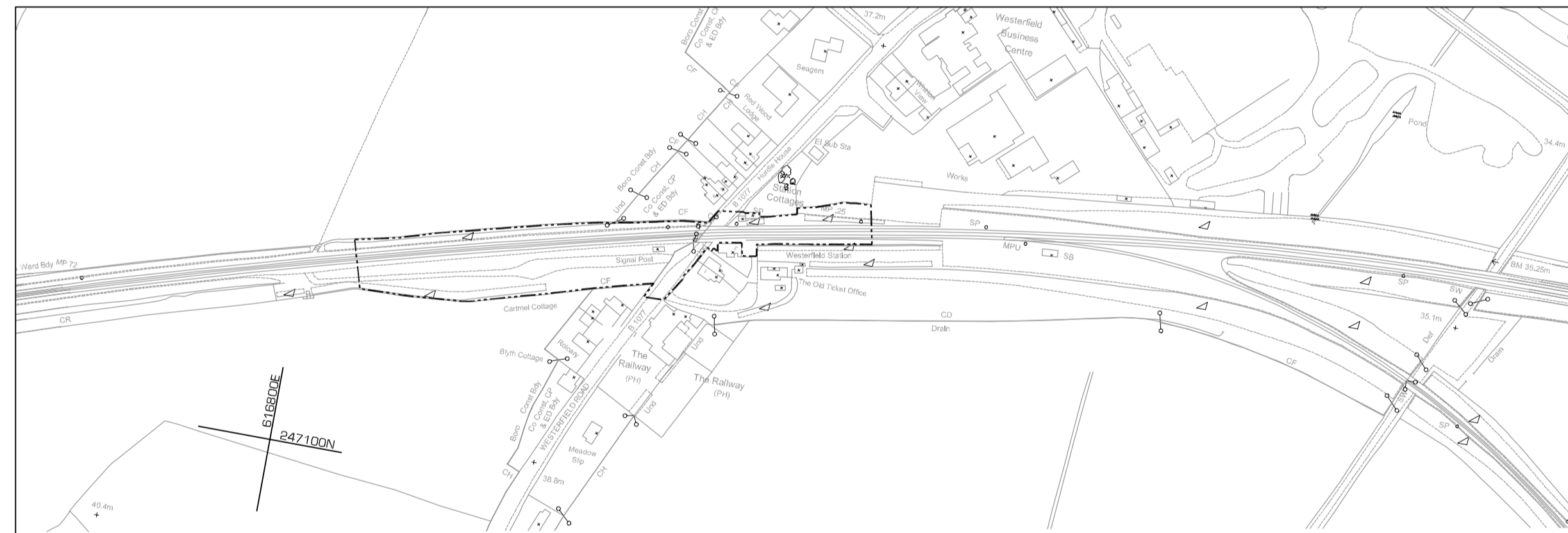

## Rights of Way Plans



Plan 1

### KEY

- Limits of Deviation
- - - - - Limits of Land to be Acquired or Used
- ||||| Right of Way to be permanently stopped up
- XX— New Right of Way to be provided in lieu of permanently stopped up right of way
- ~~~~~ Right of way to be temporarily stopped up
- Route of temporary diversion of stopped up right of way



Plan 2

Based upon the Ordnance Survey mapping with the permission of the Controller of Her Majesty's Stationery Office © Crown copyright. Unauthorised reproduction infringes Crown copyright and may lead to prosecution or civil proceedings. Licence No. 100000000

